

# High Park Fire

Overview Map



# High Park Fire

## Attributes

File Name	DSCN1373_fire.jpg
Title	
Subject	
Comment	
Description	
Tags	
Latitude	N 40° 37' 47"
Longitude	W 105° 15' 27"
Time Stamp	12:29:44 PM
Date Stamp	6/12/2012
Elevation	
Photo Direction	
Make	
Model	

## DSCN1373\_fire.jpg




Title:

## Attributes

File Name	IMG_1114_fire.jpg
Title	
Subject	
Comment	
Description	
Tags	
Latitude	N 40° 37' 60"
Longitude	W 105° 16' 11"
Time Stamp	12:29:15 PM
Date Stamp	6/12/2012
Elevation	
Photo Direction	
Make	
Model	

## IMG\_1114\_fire.jpg




Title:

## Attributes

File Name	IMG_1139_fire.jpg
Title	
Subject	
Comment	
Description	
Tags	
Latitude	N 40° 36' 57"
Longitude	W 105° 19' 27"
Time Stamp	12:29:06 PM
Date Stamp	6/12/2012
Elevation	
Photo Direction	
Make	
Model	

## IMG\_1139\_fire.jpg



Title:

# High Park Fire

## Attributes

File Name	IMG_1006_fire.jpg
Title	
Subject	
Comment	
Description	
Tags	
Latitude	N 40° 37' 10"
Longitude	W 105° 20' 30"
Time Stamp	12:30:00 PM
Date Stamp	6/12/2012
Elevation	
Photo Direction	
Make	
Model	

## IMG\_1006\_fire.jpg





Title:

## Attributes

File Name	IMG_865_fire.jpg
Title	
Subject	
Comment	
Description	
Tags	
Latitude	N 40° 37' 33"
Longitude	W 105° 14' 24"
Time Stamp	12:29:29 PM
Date Stamp	6/12/2012
Elevation	
Photo Direction	
Make	
Model	

## IMG\_865\_fire.jpg




Title:

## Attributes

File Name	IMG_1038_fire.jpg
Title	
Subject	
Comment	
Description	
Tags	
Latitude	N 40° 35' 38"
Longitude	W 105° 13' 36"
Time Stamp	12:30:16 PM
Date Stamp	6/12/2012
Elevation	
Photo Direction	
Make	
Model	

## IMG\_1038\_fire.jpg



Title: